








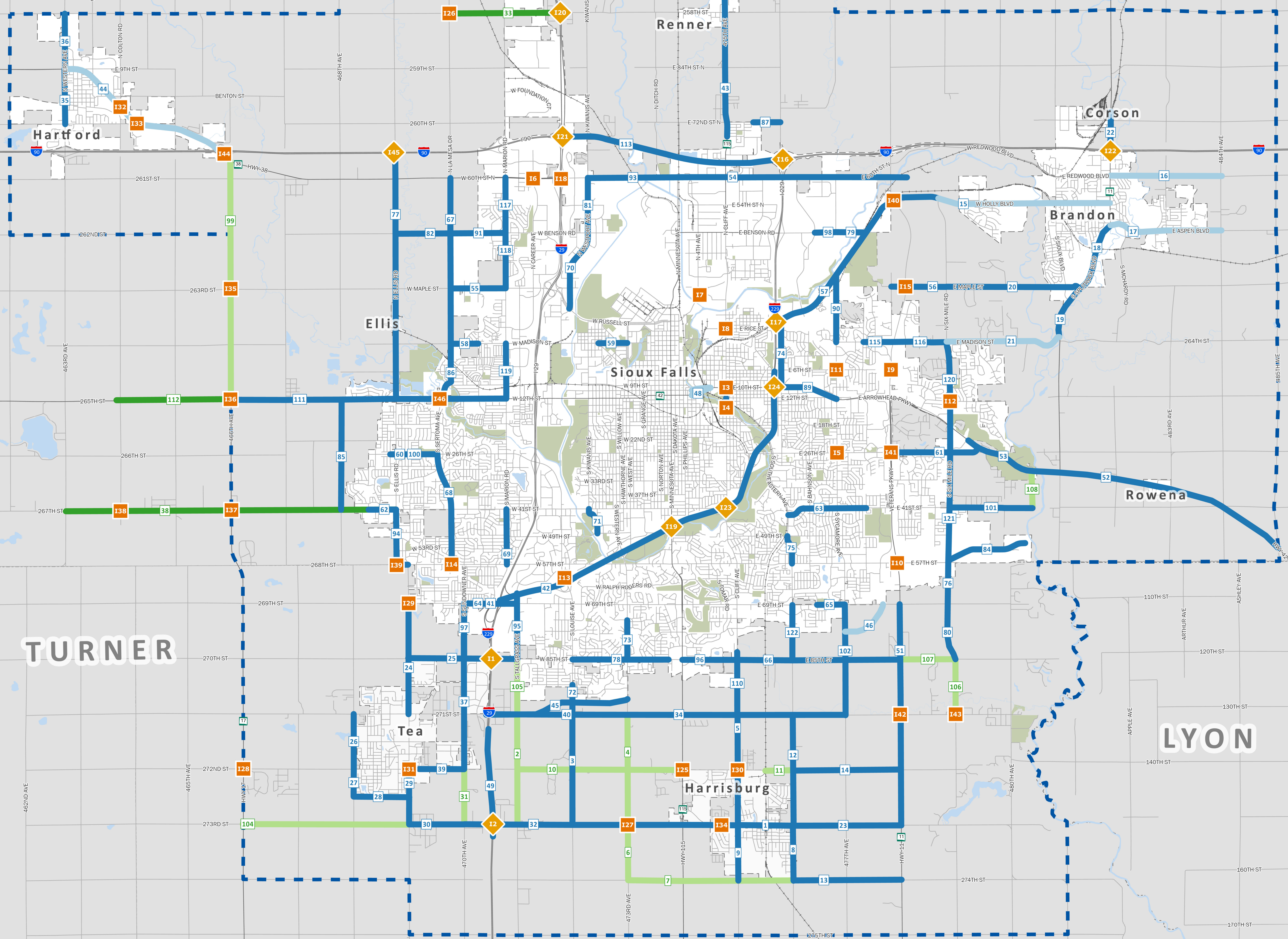
MINNEHAHA

Garretson

PROJECTS

Figure 1


-  MPO Boundary
- Projects**
-  Interchange
-  Intersection
-  Corridor Study
-  Expansion
-  Paving
-  Reconstruction



TURNER

LYON

LINCOLN



0 1 2 3 4 Miles

Project Ideas

Map Key

The project ideas shown on the map are listed below with more detailed information on the project location and scope, if known. As a next step, project ideas will be refined, evaluated, and cost estimates will be developed.

Brandon Area

Map ID	Project Location	Description
15	Holly Blvd (Rice St)	Corridor Study
16	Redwood Blvd	Corridor Study
18	Splitrock/SD11	4-Lane Divided
19	Splitrock/SD11	3-Lane
20	Park St (Maple St)	3-Lane
21	Madison St	Corridor Study
22	Splitrock/SD11	3-Lane
I22	I-90/SD11	Interchange Improvements

Harrisburg Area

Map ID	Project Location	Description
1	Willow St/273rd	3-Lane
2	Tallgrass Ave/471st	2-Lane Paving
3	Louise Ave/472nd	3-Lane
4	Western Ave/473rd	2-Lane Paving
5	Cliff Ave/475th St	3-Lane
6	Western Ave/473rd	2-Lane Paving
7	274th St	2-Lane Paving
8	Southeastern/476th	3-Lane
9	Cliff/475th St	3-Lane
10	272nd, west of town	2-Lane Paving
11	272nd, east of town	2-Lane Paving
12	Southeastern/476th	3-Lane
13	274th	3-Lane
14	272nd	3-Lane
23	Willow St/273rd	3-Lane
109	Willow St/273rd	3-Lane
I25	272nd Avenue and Minnesota	Signal
I27	273rd St @ 473rd	Intersection Improvements
I30	475th (Cliff) @ 272nd	Intersection Improvements
I34	Willow Street @ Creekside Avenue	Intersection Improvements

Minnehaha County

Map ID	Project Location	Description
38	HWY 148	Reconstruction
43	SD 115 - 67th St N to Renner Rd	Expansion
50	SD-115: Renner Rd to Dell Rapids	Expansion
99	HWY 145	2-lane Pave
I35	Hwy 140 @ 466th Ave	Turn Lanes
I36	SD 42 @ 466th Ave	Turn Lanes
I37	Hwy 148 @ 466th Ave	Turn Lanes
I38	Hwy 148 @ 464th Ave	Turn Lanes

Crooks Area

Map ID	Project Location	Description
55	HWY 130	Reconstruction
I21	I-29 Exit 86: Renner Crooks	Interchange Improvements
I26	258th St @ 470th Ave	Roundabout

Hartford Area

Map ID	Project Location	Description
35	Western Ave: Mickelson Rd to Hwy 38	3-lane
36	Western Ave: Hwy 38 to 258th St	3-lane
44	SD 38: I90 to 463rd Ave (Western Ave Hartford)	Ongoing Hwy 38 Corridor Study
I32	SD 38 Intersection Capacity Improvements: Colton Road, Mickelson Road	Intersection Improvements
I33	SD 38 Intersection Capacity Improvements: Colton Road, Mickelson Road	Intersection Improvements
I43	Hwy 38/I-190 Interchange	Turn Lanes

Lincoln County

Map ID	Project Location	Description
104	273rd St	2-lane Pave
I28	272nd St & 466th Ave	Intersection Improvements

Project Ideas

Map Key

The project ideas shown on the map are listed below with more detailed information on the project location and scope, if known. As a next step, project ideas will be refined, evaluated, and cost estimates will be developed.

Sioux Falls Area

Map ID	Project Location	Description
34	271st St : 472nd (Louise Ave) to 480th Ave	Expansion
40	271st: I-29 to 472nd Ave	Expansion
41	I-29/69th St Overpass: Tallgrass to Sundowner	Expansion
42	I-229 Mainline	Expansion
45	Veteran's Parkway (HWY 100): I-29 to Western	In Design
46	Veteran's Parkway (HWY 100): Sycamore to 69th St	In Design
46	E. 41st St.: Southeastern to 1/2 mile west of SD 11	Expansion
47	10th St Viaduct: Downtown SF	Corridor Study
47	Sundowner Avenue: 69th Street to 85th Street	Expansion
48	11th St Viaduct: Downtown SF	Corridor Study
51	SD 11 South - Harrisburg Corner to 69th	Expansion
52	SD42/Arrowhead Parkway: MPO Boundary to Big Sioux River	Expansion
52	SD42/Arrowhead Parkway: Big Sioux River to Six Mile Rd	Expansion
54	60th St: Minnesota Ave to Veterans Parkway (Hwy 100)	Expansion
55	Maple St: La Mesa Dr to Marion Rd	Expansion
56	Maple: Powderhouse to Six-Mile Rd	Expansion
57	Rice: Cleveland to 6 Mile Road	Expansion
58	Madison: LaMesa to Valley View	Expansion
59	Madison: Burnside to Louise	Expansion
60	W. 26th St.: Mary Beth to Sertoma	Expansion
61	E. 26th St.: SD 100 to Arrowhead Blvd	Expansion
62	W. 41st St.: Tea-Ellis Rd. to 1/2 mile W.	Expansion
65	69th St: add one link west of Sycamore	Expansion
66	85th St.: Cliff to SD 11	Expansion
67	LaMesa: 60th St. N to Maple	Expansion
68	Sertoma Ave: 26th St. to 57th St.	Expansion
69	Marion: 41st St. to 1/2 mile S. of 57th St.	Expansion
70	Westport: Benson to Russell	Expansion
71	Kiwanis: 41st Street to 49th Street	Expansion

Map ID	Project Location	Description
72	Louise: 93rd Street to County 106	Expansion
73	Western : 74th to 85th Streets	Expansion
74	Cleveland Ave.: Rice to 10th Street	Expansion
75	Southeastern Ave.: 49th St. to 57th St.	Expansion
76	Six-Mile Rd.: 57th St. to 69th St.	Expansion
77	Ellis Road: 12th St. to I-90	Expansion
78	85th St.: Louise to Audie	Expansion
79	Benson Rd.: Sycamore to Rice	Expansion
80	Six-Mile Rd.: 69th St. to 85th St.	Expansion
81	Westport: 60th St. N to Benson	Expansion
82	Benson Rd.: LaMesa to Ellis	Expansion
83	Cliff Ave.: RR Overpass 12th to 14th St.	Expansion
84	57th Street: Six-Mile Rd. to 481st Street	Expansion
85	468th Ave: 12th Street to 41st Street	Expansion
86	LeMesa-Sertoma: Madison St. to 12th St.	Expansion
87	72nd St. N. Street: 476 Ave to 1/2 mile west	Expansion
88	10th Street : Lowell to 1/4 mile east Cleveland (including interchange)	Expansion
89	10th Street : 1/4 mile east Cleveland to Sycamore	Expansion
90	Sycamore Ave: Rice Street to Madison	Expansion
91	Benson Rd.: Marion to LaMesa	Expansion
92	57th St: Tea-Ellis Rd. to S. Tea-Ellis Rd.	Expansion
93	60th St. North: Kiwanis Ave to N 4th Ave	Expansion
94	Tea-Ellis Rd: 41st Street to 57th Street	Expansion
95	Tallgrass: 67th to 85th Street	Expansion
96	85th St: Minnesota Ave to Cliff Avenue	Expansion
98	Benson Rd.: Bahnson Ave to Sycamore Ave	Expansion
100	W. 26th St.: Mary Beth to Sertoma	Expansion
101	E. 41st St.: Six-Mile Rd. to Riverview Ave	Expansion

Project Ideas

Map Key

The project ideas shown on the map are listed below with more detailed information on the project location and scope, if known. As a next step, project ideas will be refined, evaluated, and cost estimates will be developed.

Sioux Falls Area (Continued)

Map ID	Project Location	Description
102	Sycamore Ave.: 69th St. to Co. 106 (271st)	Expansion
103	Cliff Ave.: RR Overpass 12th to 14th St.	Expansion
105	Tallgrass Ave: 85th St to 271st St	Paving
106	Six Mile Rd: 479th Ave to 271st St	Paving
107	E 85th St: SD-11 to 479th Ave	Paving
108	S Riverview Ave: SD-11 to 41st St	Paving
110	475th/Cliff Ave: 271st St to SF	Expansion
111	W 12th Street, Marion to 467th Avenue	Expansion
112	CR42: Ellis to the West	Reconstruction/Safety
115	Madison: Dubuque to Veterans Parkway	Expansion
116	Madison: Veterans Parkway to Six Mile Road	Expansion
117	Marion: 60th St. N to Benson Road	Expansion
118	Marion: Benson Road to Maple Street	Expansion
119	Marion: Madison to 12th Street	Expansion
120	Six Mile Rd.: Madison to 26th St	Expansion
121	Six Mile Road: 26th to 57th St	Expansion
122	Southeastern Ave: 69th St. to 85th	Expansion
I2	60th St N.: W. Ramps of I-29 to E. Ramps	Interchange Improvements
I3	10th St @ Cliff Ave	Signal
I4	14th St @ Cliff Ave	Signal
I5	26th St @ Sycamore Ave	Intersection Improvements
I6	Career Ave @ 60th St N	Intersection Improvements
I7	North Dr @ Ash St	Intersection Improvements
I8	Cliff Ave @ Rice St	Intersection Improvements
I9	6th St @ SD 11	Intersection Improvements
I10	57th St @ SD 11	Intersection Improvements
I11	6th St @ Sycamore Ave	Intersection Improvements
I12	10th St @ Six Mile Rd	Intersection Improvements
I13	Louise Ave @ I-229 ramps	Intersection Improvements
I14	Sertoma Ave @ 57th St	Intersection Improvements
I15	Maple St/264th St @ Veterans Parkway	Intersection Improvements
I16	I-90/I-229 Interchange	Interchange Improvements
I17	I-229 @ Rice St	Interchange Improvements

Map ID	Project Location	Description
I18	60th St/I-29 Ramps	Interchange Improvements
I19	I-229 @ Minnesota Ave	Interchange Improvements
I21	I-29 @ I-90 - System Interchange	Interchange Improvements
I23	I-229 @ Cliff Ave	Interchange Improvements
I24	I-229 @ 10th St	Interchange Improvements
I29	269th St @ 469th Ave	Intersection Improvements
I39	466th Ave @ Ellis Rd	Intersection Improvements
I40	Veterans Parkway @ Rice St	Turn Lanes
I41	Veterans Parkway @ 26th St	Turn Lanes
I42	SD 11 @ 271st St	Turn Lanes
I43	Six Mile Rd @ 271st St	Turn Lanes
I45	I-90 @ 469th St	Overpass
I46	Sertoma Ave @ 12th Ave	Intersection Improvements

Tea Area

Map ID	Project Location	Description
26	468th Ave: 271st to 272nd	2-Lane
27	468th Ave: 272nd to 8th Street	2-Lane
28	8th Street: 468th to 469th	3-Lane New
29	Heritage Parkway: 272nd to 273rd	3-Lane
30	273rd: 469th to 470th	2-Lane
31	470th: 272nd to 273rd	2-Lane Pave
32	273rd: 470th to Harrisburg	4-Lane Divided
39	1st St: Ceylon Ave to Sundowner Ave	Expansion
48	Heritage Parkway: 270th to 271st	4-Lane Divided
51	270th Street: 469th to Tallgrass	4-Lane Divided
57	470th Ave/Sundowner: 272nd to SF	Expansion
97	I-29: From S of Exit 71 (Harrisburg) to S Exit 73 (Tea)	Expansion
I1	I-90 @ 270th	New Interchange
I2	I-90 @ 273rd	Interchange Improvements
I31	469th Ave & 272nd	Intersection Improvements

